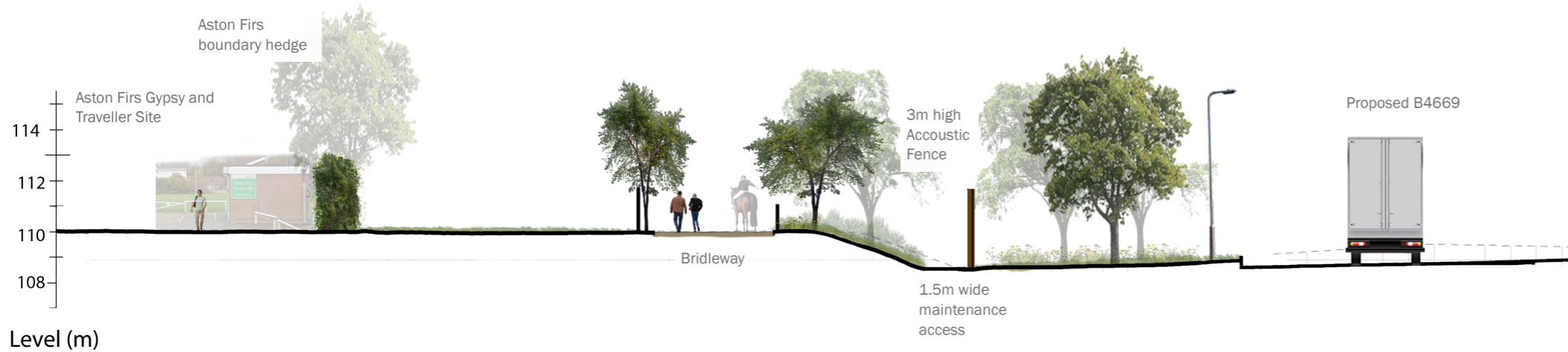




Key Plan
not to scale



Section D-D - Fence Option



Section A-A - Fence Option

HINCKLEY NATIONAL RAIL FREIGHT INTERCHANGE

Date: 04-12-2024

Paper size: A3

Scale: Refer to scale bar

0 2 4 6 8 10 m



Figure 11.24: Illustrative Sections through Aston Firs Boundary

APFP Regulation: 5(2)a

Document Ref: 6.3.11.24A

Drawing Number: edp3267_d202f

Drawing Status: FINAL

Revision: F

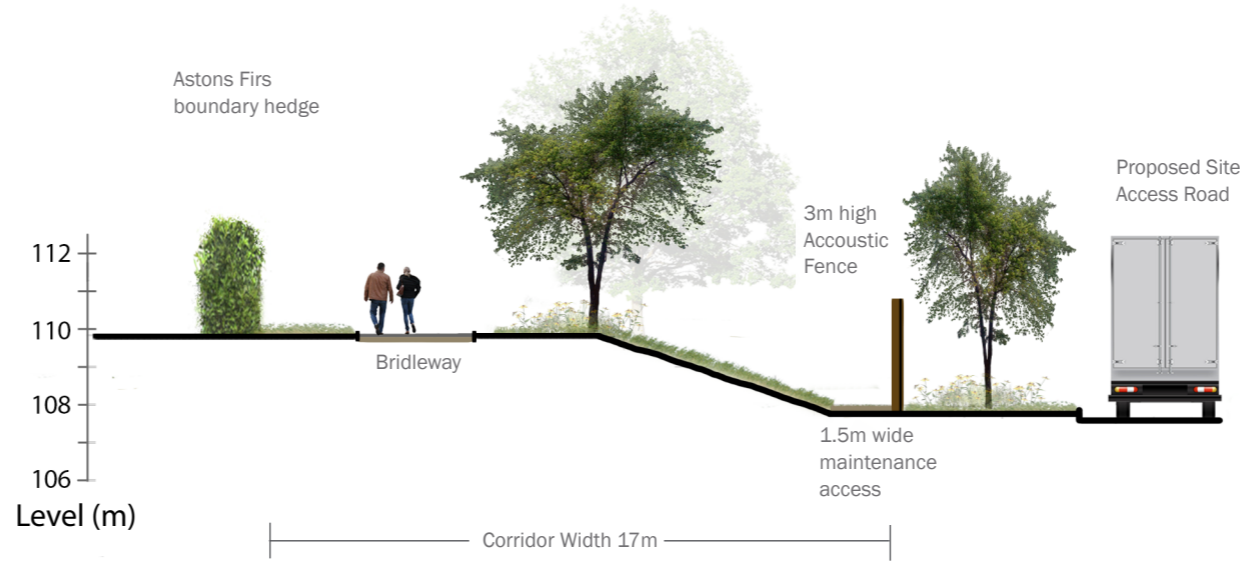
Drawn by: NMa

Approved by: FMc

© The Environmental Dimension Partnership Ltd.
Imagery © 2024 Getmapping plc, Map data © 2024 Google
United Kingdom.



Key Plan
not to scale



Section B-B Fence Option



Section C-C

HINCKLEY NATIONAL RAIL FREIGHT INTERCHANGE

Date: 04-12-2024

Paper size: A3

Scale: Refer to scale bar




Figure 11.24: Illustrative Sections through Aston Firs Boundary

APFP Regulation: 5(2)a

Document Ref: 6.3.11.24A

Drawing Number: edp3267_d202f

Drawing Status: FINAL

Revision: F

Drawn by: NMa

Approved by: FMc

© The Environmental Dimension Partnership Ltd.
Imagery © 2024 Getmapping plc, Map data © 2024 Google
United Kingdom.



Key Plan
not to scale



Section D-D - Gabion wall option



Section A-A - Gabion wall option

HINCKLEY NATIONAL RAIL FREIGHT INTERCHANGE

Date: 04-12-2024

Paper size: A3

Scale: Refer to scale bar



Figure 11.24: Illustrative Sections through Aston Firs Boundary

APFP Regulation: 5(2)a

Document Ref: 6.3.11.24A

Drawing Number: edp3267_d202f

Drawing Status: FINAL

Revision: F

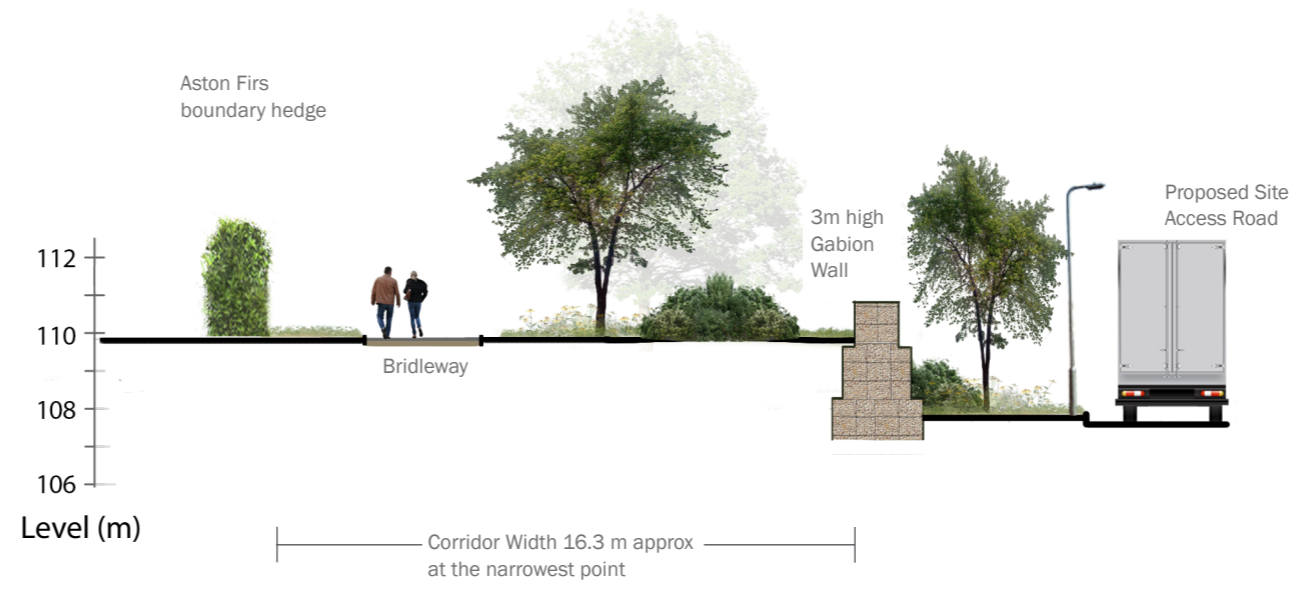
Drawn by: NMa

Approved by: FMc

© The Environmental Dimension Partnership Ltd.
Imagery © 2024 Getmapping plc, Map data © 2024 Google
United Kingdom.



Key Plan
not to scale



Section B-B Gabion wall option

HINCKLEY NATIONAL RAIL FREIGHT INTERCHANGE

Date: 04-12-2024

Paper size: A3

Scale: Refer to scale bar



**Figure 11.24: Illustrative Sections
through Aston Firs Boundary**

APFP Regulation: 5(2)a

Document Ref: 6.3.11.24A

Drawing Number: edp3267_d202f

Drawing Status: FINAL

Revision: F

Drawn by: NMa

Approved by: FMc

© The Environmental Dimension Partnership Ltd.
Imagery © 2024 Getmapping plc, Map data © 2024 Google
United Kingdom.